




Bushwalking in New England High Country

Oxley Wild Rivers National Park - South

Apsley Gorge – via Oxley Highway, 20 km east of Walcha

Gorge Rim Walk	Easy 	1 km	45 mins return	Waterfall, lookout
Oxley Walk, over bridge	Medium	3 km	1.5-2 hrs return	Waterfall, lookout

Tia Falls – via Oxley Highway, 40 km east of Walcha

Tiara Walk	Medium	5 km	3 hrs return	Waterfall, lookout
Falls Walk	Easy	1.5 km	45 mins return	Waterfall, lookout

Budds Mare to Riverside – Moona Plains Road, 44 km east of Walcha

Budds Mare to Riverside return	Very hard	14 km	6+ hrs return	Walk into gorge
--------------------------------	-----------	-------	---------------	-----------------

Green Gully – via Oxley Highway, 2 hrs east of Walcha (Bookings essential via National Parks & Wildlife Service)

Green Gully Track	Experienced	65 km	4-5 days	Wilderness
-------------------	-------------	-------	----------	------------

Mummel Gulf National Park

New Country Swamp – Mummel Forest Road, 71 km south-east of Walcha

Mummel Gulf Walk	Easy	650 m	30 min	Swamp, eucalypt forest
------------------	------	-------	--------	------------------------

Werrikimbe National Park

Mooraback – Mooraback Road, 88 km south-east of Walcha


Mooraback Nature Trail	Easy	1 km	30 mins return	Native birds, snow gums
Platypus Pools Walk	Medium	5 km	2 hours return	Wildlife, eucalypt forest

Cobcroft – Cobcroft Trail, 83 km south-east of Walcha

Carabean Walk	Medium	1.8 km	1 hr return	Rainforest, snow gums
---------------	--------	--------	-------------	-----------------------

Oxley Wild Rivers National Park - North

Dangar's Gorge – via Dangarsleigh Road, 41 km east of Uralla

Gorge Lookout	Easy 	100 m	15 mins return	Waterfall, lookout
Gorge Rim Walk	Easy	500 m	30 mins return	Waterfall, lookout
Falls Lookout	Easy	1.4 km	35 mins return	Waterfall, lookout
Rock Wallaby Lookout	Easy	2.1 km	40 mins return	Lookout
Mihi Falls Lookout	Medium	8.4 km	2-3 hrs return	Lookout
McDirty's Lookout	Medium	6 km	2 hrs return	Lookout
Sarum Hill	Hard	10.7 km	4 hrs return	Lookout
Salisbury Waters	Very hard	14 km	8+ hrs return	Walk into gorge

Gara Gorge – via Castledoyle Road, 18 km east of Armidale

Threlfall Loop Track	Easy	5 km	2.5 hrs	Old hydroelectric scheme
----------------------	------	------	---------	--------------------------

Wollomombi Gorge – via Waterfall Way, 39 km east of Armidale

Main viewing platform	Easy	130 m	15 mins return	Waterfall, lookout, gorge vistas
Checks Viewpoint	Easy	1 km	45 mins return	Waterfall, lookout
Chandler Viewpoint	Hard	4 km	2 hours return	Waterfall, gorge vistas, river
Eagle, Wollomombi, Chandler Lookouts	Easy	1.2-2 km	45 mins-2hrs return	Waterfall, gorge vistas

Long Point - turn right off Waterfall Way, 28 km east of Armidale, then 17 km south of Hillgrove

Cassinia Loop Track	Easy	1.6 km	45 mins	Gorge vistas
Chandler View Circuit	Medium	5.5 km	2 hrs	Gorge vistas, dry rainforest

Cathedral Rock National Park

Native Dog Creek - Guyra-Ebor Road, 80 km east of Armidale


Warrigal Loop	Easy	1 km	30 mins return	Wildflowers, granite woodlands
Woolpack Rocks	Medium	7.4 km	3 hours return	Woolpack Rocks

Barokee – via Waterfall Way, 70 km east of Armidale

Cathedral Rock Loop, with scramble onto Rock	Medium/ Hard	5.8 km	2.5 hours return	View from Cathedral Rock
Native Dog Creek	Medium	20.8 km	8 hours return	Wildflowers, granite woodland

New England National Park

Point Lookout Road, 70 km east of Armidale

Point Lookout Circuit	Easy 	500 m	30 mins	Lookout
Tea Tree Falls Walk	Easy	2 km	1.5 hrs return	Wetlands, birdlife, banksia, tea tree forest
Weeping Rock	Medium	1 km	1 hr return	Rainforest, Antarctic Beech
Wright's Lookout (not loop)	Medium	3 km (+ 3 km to and from vehicle)	2 hrs return	Spectacular lookout (180°+ views)
Cascades Walk	Medium	5.7 km (+ 3 km to and from vehicle)	3 hrs	Waterfalls, rainforest