




Bushwalking in New England High Country

Oxley Wild Rivers National Park - South

Apsley Gorge – via Oxley Highway, 20 km east of Walcha

Apsley Gorge Rim Walking Track	Grade 2 	1 km loop	45 mins	Waterfall, lookouts
Oxley Walking Track	Grade 3	2.7 km return	1.5 hrs	Waterfalls, lookouts

Tia Falls – via Oxley Highway, 40 km east of Walcha

Tia Falls Walk	Grade 3	1.5 km return	45 mins	Waterfall, lookout
Tiara Walking Track	Grade 4	5 km return	2 hrs	Waterfall, lookout

Budds Mare to Riverside – Moona Plains Road, 44 km east of Walcha

Budds Mare to Riverside	Grade 5	14 km return	6+ hrs	Walk into gorge
-------------------------	---------	--------------	--------	-----------------

Strongly consider a vehicle pickup below at Riverside (vehicle permit required). Fit and experienced walkers only.

Green Gully – via Oxley Highway, 2 hrs east of Walcha (Bookings essential via National Parks & Wildlife Service)

Green Gully Track	Grade 5	65 km	4-5 days	Wilderness
-------------------	---------	-------	----------	------------

Mummel Gulf National Park

New Country Swamp – Mummel Forest Road, 71 km south-east of Walcha

Mummel Gulf Walk	Grade 2	650 m loop	20 min	View over Mummel Gulf
Snow Gum Walk	Grade 2	1 km return	30 min	Tall old growth forest, views

Nowendoc National Park

Jacky Barkers Campground – via Thunderbolts Way and Wrights Rd, 83 km south of Walcha

Jacky Barkers Walk	Grade 3	1.8 km loop	30 min	Creeks, history & rainforest
--------------------	---------	-------------	--------	------------------------------

Werrikimbe National Park

Mooraback – Mooraback Road, 88 km south-east of Walcha

Mooraback Walking Track	Grade 2	1 km return	30 mins	Native birds, snow gums
Platypus Pool Walk	Grade 3	5 km return	1.5 hours	Wildlife, eucalypt forest


Cobcroft – Cobcroft Trail, 83 km south-east of Walcha

Carabean Walk	Grade 3	1.8 km loop	1 hr	Tall temperate rainforest
---------------	---------	-------------	------	---------------------------



Oxley Wild Rivers National Park - North

Dangar's Gorge – via Gostwyck Road, 41 km east of Uralla

Falls Lookout	Grade 1 	100 m return	15 mins	Waterfall, lookout
Dangars Falls Walk	Grade 2	600 m return	30 mins	Waterfall, lookout
McDirty's	Grade 3	6 km return	2-3 hrs	Lookout
Salisbury Waters Walking Track	Grade 4	16 km return	6-8 hrs	Walk into gorge

Gara Gorge – via Castledoyle Road, 18 km east of Armidale

Threfall Walking Track	Grade 3	5.5 km loop	1.5-2.5 hrs	Old hydroelectric scheme
------------------------	---------	-------------	-------------	--------------------------

Long Point - turn right off Waterfall Way, 28 km east of Armidale, then 17 km south of Hillgrove


Cassinia Walking Track	Grade 3	1 km loop	1 hr	Gorge vistas
Chandler View Circuit	Grade 3	6 km loop	2-3 hrs	Gorge vistas, dry rainforest

Wollomombi Gorge – via Waterfall Way, 39 km east of Armidale

Main Lookout Walk	Grade 2	130 m return	15 mins	Waterfall, lookout, gorge vistas
Chandler Walking Track	Grade 5	3 km return	1.5-2 hours	Waterfall, gorge vistas
Wollomombi Walking Track	Grade 3	4 km return	1.5-2hrs	Waterfall, gorge vistas

New England National Park

Point Lookout Road, 70 km east of Armidale

Snow Gum Link Track	Grade 3	200 m	15 mins	Rainforest, Antarctic beeches
Point Lookout Walking Track	Grade 1 	500 m loop	30 mins	Lookout
Snow Gum Walk	Grade 3	1 km	35 mins	Snow gums, lookouts
Wright's Lookout Walking Track	Grade 4	3.4 km return	1-2 hrs	Spectacular lookout (180°+ views)
Tea Tree Falls Walking Track	Grade 3	4 km return	1.5 hrs	Wetlands, birdlife, tea tree forest
Lyrebird Walking Track	Grade 3	5.1 km loop	2.5-3.5 hrs	Waterfalls, rainforest
Cascades Walking Track	Grade 4	5.7 km return	2.5-3.5 hrs	Waterfalls, rainforest

Cathedral Rock National Park

Native Dog Creek - Guyra-Ebor Road, 80 km east of Armidale

Warrigal Walking Track	Grade 3	1 km loop	15-45 mins	Wildflowers, granite woodlands
Woolpack Rocks	Grade 4	8 km return	2.5-3.5 hours	Woolpack Rocks

Barokee – via Waterfall Way, 70 km east of Armidale

Cathedral Rock Track	Grade 5	6 km loop	2.5 hours	View from Cathedral Rock
Barokee to Native Dog Creek Walk	Grade 4	20.8 km return	6-8 hours	Wildflowers, granite woodland